


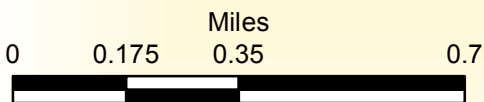


PILOT KNOB STATE NATURE PRESERVE

Trails and Scenic Vantage Areas


Legend

-  Trails
-  Sunset and Sunrise Scenic Vantage Points
-  Pilot Knob Boundary



DESCRIPTION:

The map above is of Pilot Knob and shows trails, scenic views, and the boundary line of the nature preserve. This map was created using ArcGis, NDVI shows areas that do not have canopy using the 2014 1 meter NAIP. I also used hillshades, which show best viewable sites from the sun using a 10 meter dem. Utilizing both of these I was able to create my scenic index.



Scenic Views at Pilot Knob